CITY OF BATAVIA

100 North Island Avenue, Batavia, Illinois 60510-1930
Phone: (630) 879-1424 Fax: (630) 879-0710
Website: www.cityofbatavia.net

JEFFERY D. SCHIELKE
Mayor

M. HANNAH VOLK
City Clerk

WILLIAM R. McGRATH
City Administrator

RANDALL R. RECKLAUS
Assistant City Administrator

JOHN S. NOBLE
City Attorney

May 20, 2004

Illinois Environmental Protection Agency
Division of Water Pollution Control
Attn: Permit Section
P.O. Box 19276
Springfield, IL 62794-9276

Subject: National Pollutant Discharge Elimination System, Phase II
City of Batavia Annual Inspection Report

Dear Sir or Madam,

Attached is the Phase II NPDES Annual MS4 Facility Inspection Report for the City of Batavia that covers the period from March 2003 to March 2004.

Please call me at (630) 879-1424, ext. 414 or e-mail me at sscheffel@cityofbatavia.net if you have any questions about this matter.

Sincerely,

Steven K. Scheffel, P.E., CFM
Assistant City Engineer

H:\Batavia Stormwater\NPDES Phase II\2004 Annual Report\IEPA 2004 Annual Report Transmittal.doc

ILLINOIS ENVIRONMENTAL PROTECTION AGENCY
ANNUAL FACILITY INSPECTION REPORT
NPDES PERMIT FOR STORM WATER DISCHARGES
FROM MUNICIPAL SEPARATE STORM SEWER SYSTEMS (MS4)

Complete each section of this report.

REPORT PERIOD:	FROM: MARCH 2003	TO: MARCH 2004

MS4 OPERATOR INFORMATION: (As it appears on the current permit)

NAME: City of Batavia		TELEPHONE NUMBER: (630) 879-1424
MAILING ADDRESS: 100 North Island Avenue		
CITY: Batavia	STATE: Illinois	ZIP: 60510-1930
CONTACT PERSON: Steve Scheffel, City of Batavia Engineering Department (Person responsible for Annual Report)		

NAME(S) OF GOVERNMENTAL ENTITY(IES) IN WHICH MS4 IS LOCATED: (As it appears on the current permit)

Kane County	
DuPage County	

THE FOLLOWING ITEMS MUST BE ADDRESSED.

A. CHANGES TO BEST MANAGEMENT PRACTICES (check appropriate BMP change(s) and attach information regarding change(s) to BMP and measurable goals.)

1. Public Education and Outreach	☐	4. Construction Site Runoff Control	☐
2. Public Participation/Involvement	☐	5. Post-Construction Runoff Control	☐
3. Illicit Discharge Detection & Elimination	☐	6. Pollution Prevention/Good Housekeeping	☐

B.
Attach the status of compliance with permit conditions, an assessment of the appropriateness of your identified best management practices and progress towards achieving the statutory goal of reducing the discharge of pollutants to the MEP, and your identified measurable goals for each of the minimum control measures.

C.
Attach results of information collected and analyzed, including monitoring data, if any during the reporting period.

D.
Attach a summary of the storm water activities you plan to undertake during the next reporting cycle (including an implementation schedule.)

E.
Attach notice that you are relying on another government entity to satisfy some of your permit obligations (if applicable).

F.
Attach a list of construction projects that your entity has paid for during the reporting period.

SIGNATURE:	DATE: 05/20/2004

Information required by this form must be provided to comply with 415 ILCS 5/39 (1996). Failure to do so may prevent this form from being processed and could result in your application being denied. This form has been approved by the Forms Management Center.

IL 532 2585
WPC 691 JANUARY-2003

Item B: - Status of Compliance With Permit Conditions

Permit Condition: BMP No. A6: Public Education and Outreach: Other Public Education
The City of Batavia proposes to develop a database of all property owners that abut and include local streams. Best Management Practice information will be mailed and otherwise made available to these property owners to help them in preserving and maintaining the riparian areas along the streams. The City will offer assistance and educational programs toward this end also. The City's plan to acquire GIS capabilities will improve future implementation of this program.

Measurable Goal(s), including frequencies: Goals will include timelines for completion of the property owner database, mailings, and other educational programs.

Milestones:
- **Year 1:** Complete property owner database.
- **Year 2:** Complete inital contact and mailing.
- **Year 3:** Hold an educational seminar for property owners. Have experts in riperian area management give presentations, etc.
- **Year 4:** Complete GIS integration of property owner database.

Compliance Activities:

1. **City Newsletter:** The cover story in the Winter edition of the City of Batavia newsletter, "Currents," provided information about the November 01, 2003 Fox River clean-up that the City co-sponsored. The purpose of the article was to inform residents about this and future river clean-up efforts, and to raise awareness of water quality issues. (See Attachment A).

2. **Stream Sign Program:** In November 2003, the Kane County Department of Environmental Management issued a memorandum offering municipalities signs to help identify streams within the County. As shown in the photograph below, the signs are entitled "Kane County Streams" and are made available to municipalities at no charge. The municipality, in turn, provides the sign for the stream name, the signpost, and the installation of the sign assembly.



The City of Batavia was the first municipality in the County to participate in this program. Our participation was announced to the public at the December 01, 2003 meeting of the Batavia City Council (see the excerpts of the City Council minutes provided as Attachment B).

The City has customized the look of the sign assembly. Stream name signs have a dark blue background with white lettering instead of the green background shown in the picture above. Twenty-three stream crossings of roads within the City's planning boundaries have been identified. Sign installation began in February 2004.

3. **Stream Naming:** In conjunction with the above stream sign program, the City has started to assign names to the un-named tributaries within our jurisdiction. The goal of this program is to raise local awareness of the streams and to engender a sense of ownership and stewardship of these natural resources.

Permit Condition: BMP No. B6: Public Participation/Involvement: Program Coordination
The City of Batavia proposes to develop a program, in cooperation with the Batavia Park District, to assist and work with local citizens groups to organize stream clean ups and streambank stabilization and improvement projects for the Fox River and tributary streams within the City's jurisdiction.

Measurable Goal(s), including frequencies: Goals will be set in terms of annual number of stream miles cleaned and stabilized.

Milestones: **Year 1:** Develop and coordinate program with Park District, and initiate contact with local citizens environmental groups.
Year 2: Organize and hold first stream clean-up event.
Year 3: Complete first stream restoration and stabilization project.
Year 4: Continue program with at least one annual project.

Compliance Activities:

1. **May 17, 2003 Fox River Clean up:** The City co-sponsored this event with a local citizens environmental group, Batavians for a Healthy River (BHR). City staff worked with BHR members to coordinate the clean-up activities. The city supplied a dumpster and disposal of the collected refuse and a backhoe/endloader to pull and lift the heavier debris. City staff also participated in the clean-up work.

2. **November 01, 2003 Fox River Clean up:** Another clean-up event that the City co-sponsored with BHR. This clean-up focused on a section of the Fox River that was once impounded by the South Batavia Dam. When the dam breached in early 2003, the loss of the impoundment exposed a great deal of large debris. City involvement was the same as for the May 2003 clean-up. As described above, this clean-up was featured in the Winter edition of the city "Currents" newsletter.

Permit Condition: BMP No. F5: Pollution Prevention/Good Housekeeping: Flood Management/Assess Guidelines
The City of Batavia proposes to complete updated hydrologic and hydraulic studies for all perennial and intermittent streams within the municipal boundaries using current data and modeling methodology. In addition to accurately quantifying floodplains and flood risks, these studies will help identify and quantify riparian areas that are eligible for protection as special management areas under the Kane County Stormwater Management Ordinance.

Measurable Goal(s), including frequencies: Complete one study per year in accordance with funding availability. Start implement study recommendations in the first fiscal year after a study is complete.

Milestones: **Year 1:** (as stated above)
Year 2:
Year 3:

Compliance Activities:

1. **Mill Creek Tributary Study:** In 2003, the Kane County Department of Environmental Management initiated a hydrologic and hydraulic re-study of Mill Creek, a tributary of the Fox River that flows through several municipalities in central Kane County. Within the City of Batavia, there is presently un–named intermittent tributary of Mill Creek that is identified on FEMA Flood Insurance Rate Map panel 17089C0329F as having floodplain mapped using approximate study methods (See Attachment C). The

City decided to use the occasion of the County re-study of Mill Creek as an opportunity to complete a detailed, updated study of the un-named tributary. The City contracted separately with the Kane County study contractor to complete this work.

Permit Condition: BMP No. F6: Pollution Prevention/Good Housekeeping: Other Municipal Operations Controls

The City of Batavia proposes to retrofit existing storm sewer and stormwater detention facilities with BMP's as the need for significant repair of these facilities and/or replacements of facility components arise. BMP's will be implemented outside of the need for such maintenance, as funding will allow. The City will complete a study that will develop a comprehensive retrofitting plan and identify locations and priorities to maximize the water quality benefits as early in the program as possible.

Measurable Goal(s), including frequencies: Measurement will be in terms of number of storm sewer structures replaced with BMP structures and number of detention facilities retrofitted.

Milestones:
- **Year 1:** Compile records and assess performance of current maintenance/replacement program.
- **Year 2:** Commission study for comprehensive BMP retrofitting and BMP priorities.
- **Year 3:** Begin BMP retrofitting implementation starting with high priority locations.
- **Year 4:** Complete BMP retrofitting on remaining priorities.
- **Year 5:** Full implementation of BMP retrofitting program with scheduled routine maintenance.

Compliance Activities:

1. **Oil/Grit Separator Implementation:** Within the past year, all new development and re-development projects within the City have, at a minimum, been required to install oil/grit separators into their respective storm sewer systems. For the re-development projects, the addition of the separators provides a net water quality benefit for that area of the city from that which existed with the original development.

2. **Kane DuPage Soil Water Conservation District:** In December 2003, the City enacted an ordinance that incorporated the Kane-DuPage Soil and Water Conservation District (KDSWCD) as a technical consultant on soil erosion and sediment control measures in the plan review process for all new development and re-development projects. Developers are required to make a separate submittal to the KDSWCD. This additional expertise will aid in improving construction site runoff quality.

Item B., Attachment A.

Currents

Winter 2003 City of Batavia Newsletter Vol. 15 No.4

City Participates in Fox River Clean-up

On April 07, 2003, the City Council approved a Notice of Intent (NOI) that was prepared to obtain an Illinois Environmental Protection Agency (IEPA) permit to discharge stormwater runoff from the city into the local streams, rivers, lakes and wetlands that are classified as Waters of the United States.

The provisions of the permit require the City to have a Stormwater Management Program that must include six minimum control measures:

1. Public Education and Outreach
2. Public Participation/Involvement
3. Illicit Discharge Detection and Elimination
4. Construction Site Runoff Control
5. Post-Construction Runoff Control
6. Pollution Prevention/Good Housekeeping



The City of Batavia's NOI includes descriptions of both existing and proposed city programs and procedures to address these control measures. The proposed programs include measurable goals to reduce pollutants in stormwater runoff to the maximum extent practicable.

To help address the first two control measures, the City developed a specific program to assist and work with local citizens groups to organize stream clean ups and streambank stabilization and improvement projects for the Fox River and tributary streams within the City's jurisdiction.

To implement this program, City staff participated in the organization and execution of a clean up of the Fox River on Saturday, November 01, 2003. Staff worked with Batavians for a Healthy River, a local environmental group, and Friends of the Fox, a regional environmental group, the Batavia Park District, and the Kane County Forest Preserve to organize the event.

The clean-up focused on the reach of the Fox between Clark Island and the South Batavia Dam. In early 2003, the earthen portion of the south dam breached causing the level of the impounded water to drop. The breach also allowed this portion of the river to return to a mostly free-flowing state, which removed much of the sediment that had accumulated behind the dam. The drop in water level and loss of sediment exposed a great deal of large debris that had been accumulated upstream of the dam over the many years of its existence. The photographs show steel drums and other exposed debris in the river.



In addition to the groups mentioned above, volunteers from NICOR and individual Batavia residents joined in the clean up effort. The clean-up

Continued on Page 2

Continued from Page 1

crew split into three teams. One group walked along the eastern river shore collecting smaller garbage that fit into trash bags. Another group wore waders and walked into the river to remove larger items that could be carried. The last group used canoes to carry large debris from the more remote points in the river to the eastern shore. There, volunteers carried the collected debris to the eastern riverbank where Scott Haines, Street Superintendent from the Department of Public Works was waiting with a front end-loader to transport the debris to a temporary stockpile near the Funway Entertainment Center. Steve Scheffel from the Engineering Department was part of the team that removed steel drums, tires, and other items from the river. The picture below shows the trash that was collected after the five hour clean-up was over.

In addition to the staff and the front end loader, the city supplied the dumpster that was used to haul away the majority of the garbage. The Forest Preserve District removed the tires for appropriate disposal.

The City will be organizing and participating in future cleanups of the Fox River and the tributary streams of the Fox within Batavia. Those interested in learning more about the City's stormwater programs and/or volunteering for future clean ups can contact Steve Scheffel in the Engineering Department at 879-1424, extension 414.

Christmas Tree Pickup Schedule

The curbside pickup of Christmas trees will be offered at no charge during your scheduled pickup dates. Please have your trees out on **Monday morning by 7:00 a.m.**

EAST SIDE PICKUP	WEST SIDE PICKUP
Monday, January 5th	Monday, January 12th

Trees should be placed on the parkway where they will be fed through a brush chipper. **Please remove** all hard materials such as plastic bags, ornaments, nails, etc. from the trees. These may cause injury to our personnel that operate the chipping equipment.

Residents may also drop trees off at the Public Works Facility located at 200 North Raddant Road. The facility is open

ONYX DELIVERS — New Recycling Bins

Onyx started delivering 300 recycling bins weekly three weeks ago on the eastside; full time delivery will start after December 4th. Recycling bins are available in our Utility Billing Department for a $5.00 charge. Lids to fit the bins will be available at a later date for $2.00.

Residents moving into newly constructed homes will need to contact **Onyx** at 630-761-8877 to receive their first recycling bin at no cost.

Motion by Ald. Beckman to Approve the Purchase of the Mobile Data Terminals for the Police Department

Second by Ald. McCarter

Approval of the Purchase of the Mobile Data Terminals for the Police Department Passed 14/0

Discussion:

Ald. Beckman noted that this equipment was a mounted television and computer hook up. He said the Police Department wasn't really happy with the equipment but there was not any choice in this type of equipment.

14. ADMINISTRATOR'S REPORT

Presented by Mr. McGrath.

DONOVAN BRIDGE–Engineers and architects continue to work on this; there will be some meetings and decisions to make in January or February.

RT 25 JOG PROJECT–This project is still under review by the engineers.

MORTH DAM–The City's staff has nothing to report on this item.

WASTE TRANSFER STATION–The City has been notified that Onyx Services intends to file its application for siting of a solid waster transfer station on December 19th. Certain procedures as described in the City's Ordinance will be followed: Atty. Noble has sent out a memo concerning this. The Mayor will be nominating the Hearing Board. The Hearing Board will determine when the hearings will take place.

138kV–There are no new developments to report.

WAGE AND SALARY ORDINANCE–Staff is working on this in preparation for the December 8th Government Services Committee Meeting; there are three union negotiations ongoing.

McGrath introduced Assistant City Engineer Steve Scheffel to explain a signage program with Kane County.

Steve Scheffel explained that last spring the City of Batavia, like many other communities, came under the EPA's National Pollutant Discharge Elimination System (NPDES), Phase II Regulations. These regulations are intended to govern the quality of stormwater runoff and what can be done to improve its quality. The City was required to file a Notice Of Intent with the EPA regarding this regulation.

The NPDES Regulation requires the City to address six areas:

1. Public Education and Outreach
2. Public Participation/Involvement
3. Illicit Discharge Detection and Elimination
4. Construction Site Runoff Control
5. Post-Construction Stormwater Management
6. Pollution Prevention/Good Housekeeping Municipal Operations

Scheffel noted that the first two requirements involve the public. To comply with this Regulation the City has hosted two river cleanups. The first was May 17th and the second this past November 1st. These were done in conjunction with regional environmental groups. The second clean up focused on the breached South Dam; with lower water levels much debris was uncovered.

The latest public involvement project involves signage to mark stream crossings. The intent of this is to comply with the public outreach provision. These signs are being provided free to communities and the first ones will be installed this winter. A colorful sign depicting a stream with the name of the stream underneath the sign will mark the stream crossings. Twenty-five stream crossings have been identified; some of the smaller tributaries though have not been named. Karen Kosky of Kane County was involved in the design contest for these signs. The signs are manufactured in Batavia. Drew Ullberg of the Kane County Forest Preserve will help install the signs along the bike paths in town.

The idea of these signs is to raise awareness and stewardship of this resource among people. Batavia will be the first municipality in Kane County to implement this signage program. Scheffel suggested that names for the unnamed tributaries be tied to Batavia history.

Mayor Schielke commended Scheffel's efforts and was proud that Batavia was the first municipality to jump onto this program. He noted that Batavia has some high profile streams. They "will be well served by being publicly identified and named and highlighted throughout the community as they cross under our streets. And wherever they go that people begin to appreciate the virtues that we have in those streams that come into our town. I appreciate your good efforts. Hopefully it will serve some degree of protection. People won't have a tendency to litter so much once they know that there are identified streams out there."

Mr. McGrath asked if there were any questions of him.

Ald. Clark asked what was being done on the Bridge Project right now.

McGrath responded that he thought the engineers were doing corings to test what is in the arches.

Ald. Clark wondered if it was through the bridge down into the river.

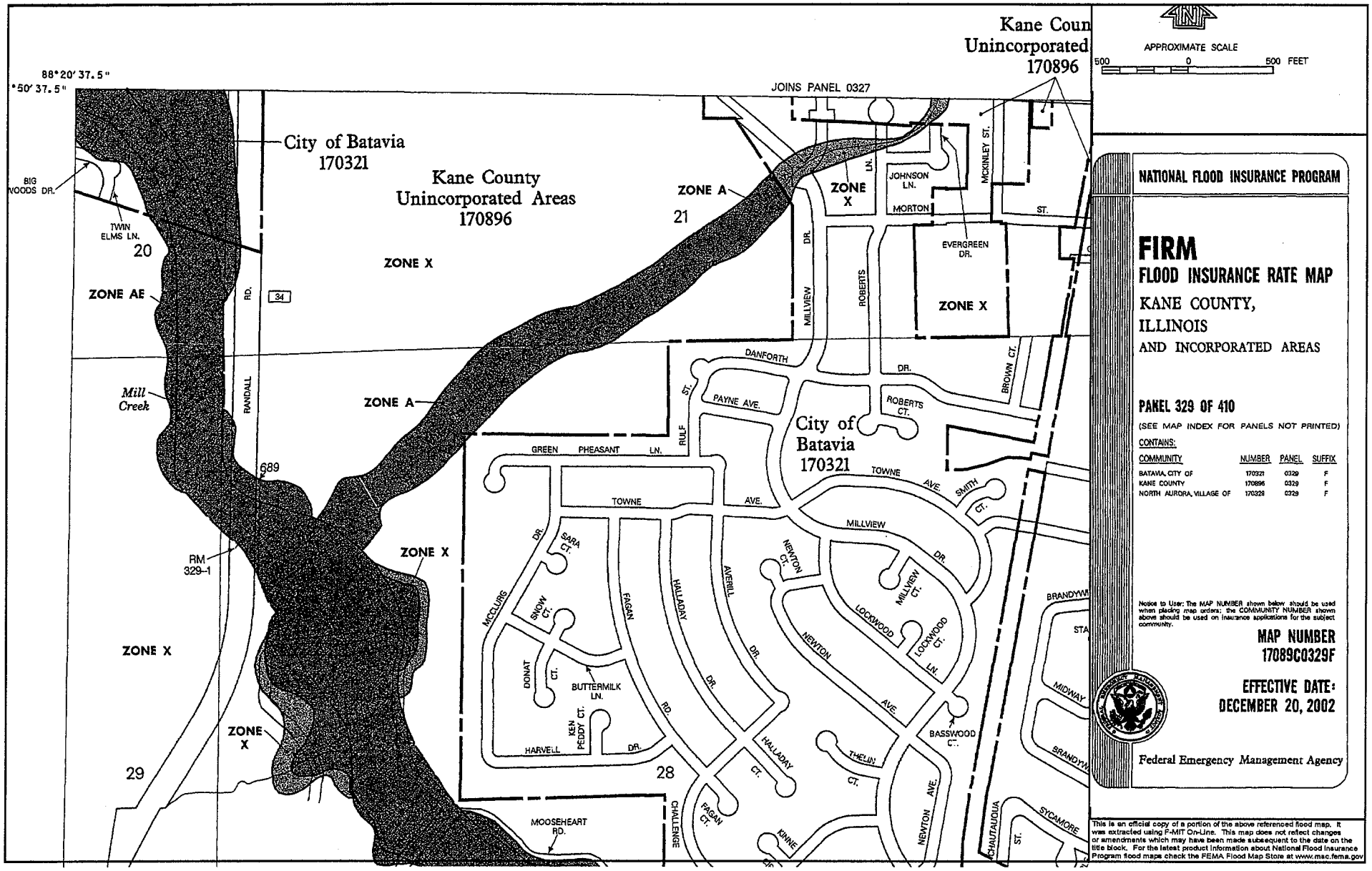

NATIONAL FLOOD INSURANCE PROGRAM

FIRM
FLOOD INSURANCE RATE MAP
KANE COUNTY,
ILLINOIS
AND INCORPORATED AREAS

PANEL 329 OF 410

(SEE MAP INDEX FOR PANELS NOT PRINTED)

CONTAINS:

COMMUNITY	NUMBER	PANEL	SUFFIX
BATAVIA, CITY OF	170321	0329	F
KANE COUNTY	170896	0329	F
NORTH AURORA, VILLAGE OF	170328	0329	F

Notice to User: The MAP NUMBER shown below should be used when placing map orders; the COMMUNITY NUMBER shown above should be used on insurance applications for the subject community.

MAP NUMBER
17089C0329F

EFFECTIVE DATE:
DECEMBER 20, 2002

Federal Emergency Management Agency

This is an official copy of a portion of the above referenced flood map. It was extracted using F-MIT On-Line. This map does not reflect changes or amendments which may have been made subsequent to the date on the title block. For the latest product information about National Flood Insurance Program flood maps check the FEMA Flood Map Store at www.msc.fema.gov

Item B, Attachment C

Item D: - Proposed March 2004 – March 2005 Permit Activities

Permit Condition: BMP No. A6: Public Education and Outreach: Other Public Education
The City of Batavia proposes to develop a database of all property owners that abut and include local streams. Best Management Practice information will be mailed and otherwise made available to these property owners to help them in preserving and maintaining the riparian areas along the streams. The City will offer assistance and educational programs toward this end also. The City's plan to acquire GIS capabilities will improve future implementation of this program.

Measurable Goal(s), including frequencies: Goals will include timelines for completion of the property owner database, mailings, and other educational programs.

Milestones:
- **Year 1:** Complete property owner database.
- **Year 2:** Complete inital contact and mailing.
- **Year 3:** Hold an educational seminar for property owners. Have experts in riperian area management give presentations, etc.
- **Year 4:** Complete GIS integration of property owner database.

Proposed Activities:

1. **City Newsletter:** The City publishes four newsletters a year that are mailed to all Batavia residents. We propose to have a regular column in each Winter edition of the newsletter that summarizes the NPDES activities that have occurred during the previous year and notifies residents of activities that are planned for the upcoming year.

2. **Stream Sign Program:** Complete the installation of the stream identification signs described in the Item B documentation.

3. **City Website Update:** The City website is being updated to include an Engineering Department page. We are including digital versions of the FEMA Flood Insurance Rate Maps (FIRM) that cover the City's planning jurisdiction on the web page to increase awareness of local floodplain corridors. Information about stream restoration and management and links to these resources will also be provided on this web page.

4. **Stream Corridor Property Owner Inventory:** The City will begin to assemble the property owner databases described in the permit condition above. It is anticipated that the implementation of the stream sign program described in #2 above will increase awareness and interest in stream corridor stewardship activities, which, in turn, will increase property owner willingness to cooperate collectively in implementing BMP's.

Permit Condition: BMP No. B6: Public Participation/Involvement: Program Coordination
The City of Batavia proposes to develop a program, in cooperation with the Batavia Park District, to assist and work with local citizens groups to organize stream clean ups and streambank stabilization and improvement projects for the Fox River and tributary streams within the City's jurisdiction.

Measurable Goal(s), including frequencies: Goals will be set in terms of annual number of stream miles cleaned and stabilized.

Milestones:
- **Year 1:** Develop and coordinate program with Park District, and initiate contact with local citizens environmental groups.
- **Year 2:** Organize and hold first stream clean-up event.
- **Year 3:** Complete first stream restoration and stabilization project.
- **Year 4:** Continue program with at least one annual project.

Proposed Activities:

1. **April 24, 2004 Fox River Cleanup:** Scheduled clean-up of the trails and banks of the portion of the Fox River in downtown Batavia. City staff participated in this event sponsored by the local citizens environmental group, Batavians for a Healthy River (BHR). The Batavia Park District provided debris pick-up and disposal assistance.

2. **May 15, 2004 Fox River Clean up:** Another clean-up event that the City co-sponsored with BHR. This clean-up focused on debris within the river channel. City staff participated in this event. The Batavia Park District assisted again as described above.

3. **Additional Fox River Clean ups:** Two more clean-ups are anticipated within the remainder of the calendar year. At least one of these events will again focus on the area once impounded by the South Batavia Dam to remove the remaining large debris exposed by the loss of the impoundment. This event will be held when water levels are low to increase the effectiveness at debris removal. City staff and equipment will be used to remove and dispose of the large debris. A clean-up of one or more of the Fox River tributaries is also planned.

Permit Condition: BMP No. F5: Pollution Prevention/Good Housekeeping: Flood Management/Assess Guidelines

The City of Batavia proposes to complete updated hydrologic and hydraulic studies for all perennial and intermittent streams within the municipal boundaries using current data and modeling methodology. In addition to accurately quantifying floodplains and flood risks, these studies will help identify and quantify riparian areas that are eligible for protection as special management areas under the Kane County Stormwater Management Ordinance.

Measurable Goal(s), including frequencies: Complete one study per year in accordance with funding availability. Start implement study recommendations in the first fiscal year after a study is complete.

Milestones: **Year 1:** (as stated above)
Year 2:
Year 3:

Proposed Activities:

1. **Mill Creek Tributary Study:** The City anticipates that the results of the detailed hydrologic and hydraulic study of this un-named tributary will be available within the 2004-2005 reporting period. The City will subsequently investigate updating the currently effective FEMA Flood Insurance Rate Map for this area and work to establish the appropriate easements and buffer zones around this identified stream corridor.

Permit Condition: **BMP No. F6: Pollution Prevention/Good Housekeeping: Other Municipal Operations Controls**

The City of Batavia proposes to retrofit existing storm sewer and stormwater detention facilities with BMP's as the need for significant repair of these facilities and/or replacements of facility components arise. BMP's will be implemented outside of the need for such maintenance, as funding will allow. The City will complete a study that will develop a comprehensive retrofitting plan and identify locations and priorities to maximize the water quality benefits as early in the program as possible.

Measurable Goal(s), including frequencies: Measurement will be in terms of number of storm sewer structures replaced with BMP structures and number of detention facilities retrofitted.

Milestones:
- **Year 1:** Compile records and assess performance of current maintenance/replacement program.
- **Year 2:** Commission study for comprehensive BMP retrofitting and BMP priorities.
- **Year 3:** Begin BMP retrofitting implementation starting with high priority locations.
- **Year 4:** Complete BMP retrofitting on remaining priorities.
- **Year 5:** Full implementation of BMP retrofitting program with scheduled routine maintenance.

Proposed Activities:

1. **Oil/Grit Separator/ BMP Implementation:** Re-development projects are expected to continue in the next year and beyond. The City will use these opportunities for upgrading the stormwater management systems and implementing BMP's.

Item E: - Permit Obligations Provided by Kane County Government

NPDES Phase II - 2003 Kane County Activities

General:

1. Prepared program plans for Control Measure 1 (Public Education and Outreach) and Control Measure 2 (Public Involvement and Participation), for inclusion in Kane County Notice of Intent.

2. Notified all local government permitees of County programs for education and involvement.

CM 1 - Public Education and Outreach

1. Contracted with Kane-DuPage Soil & Water Conservation District (KDSWCD) for conduct of K-12 educational activities.

2. Prepared and distributed Fall 2003 issue of "EnviroNews" to teachers and schools.

3. Solicited local permitees for participation in stream signage program. Received responses from City of Batavia, and Villages of Algonquin, East Dundee, and Gilberts. Assisted KDOT in final placement of signs on County roads. Ordered additional signs for 2004 placement.

4. Contracted with Friends of the Fox River to update two brochures.

CM 2 - Public Involvement and Participation

1. Conducted annual used motor oil and household hazardous waste collection program.

2. Contracted with Friends of the Fox River to expand stream-monitoring program.

3. Announced County funding for local stream and river clean-up activities. Funding was provided for two cleanup events.

4. Contracted with SWCD to coordinate storm drain stenciling program.